

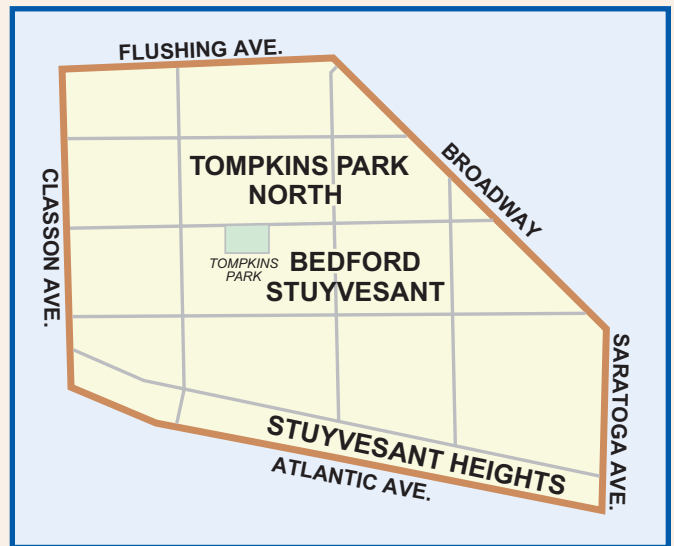
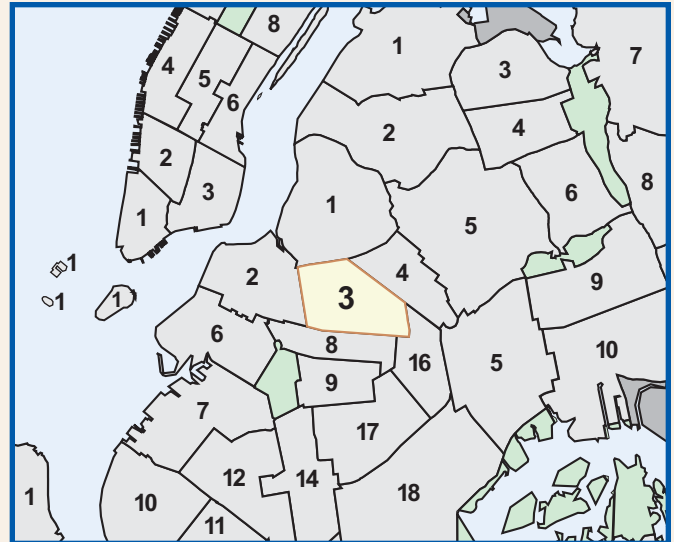
BROOKLYN COMMUNITY DISTRICT 3

TOTAL POPULATION	1980	1990	2000
Number	133,377	138,696	143,867
% Change	—	4.0	3.7

VITAL STATISTICS	2000	2002
Births: Number	2,300	2,201
Rate per 1000	16.0	15.3
Deaths: Number	1,193	1,178
Rate per 1000	8.3	8.2
Infant Mortality: Number	26	26
Rate per 1000	11.3	11.8

INCOME SUPPORT	2000	2004
Public Assistance (AFDC, Home Relief)	23,029	19,109
Supplemental Security Income	10,561	10,471
Medicaid Only	13,484	35,017
Total Persons Assisted	47,074	64,596
Percent of Population	32.7	44.9

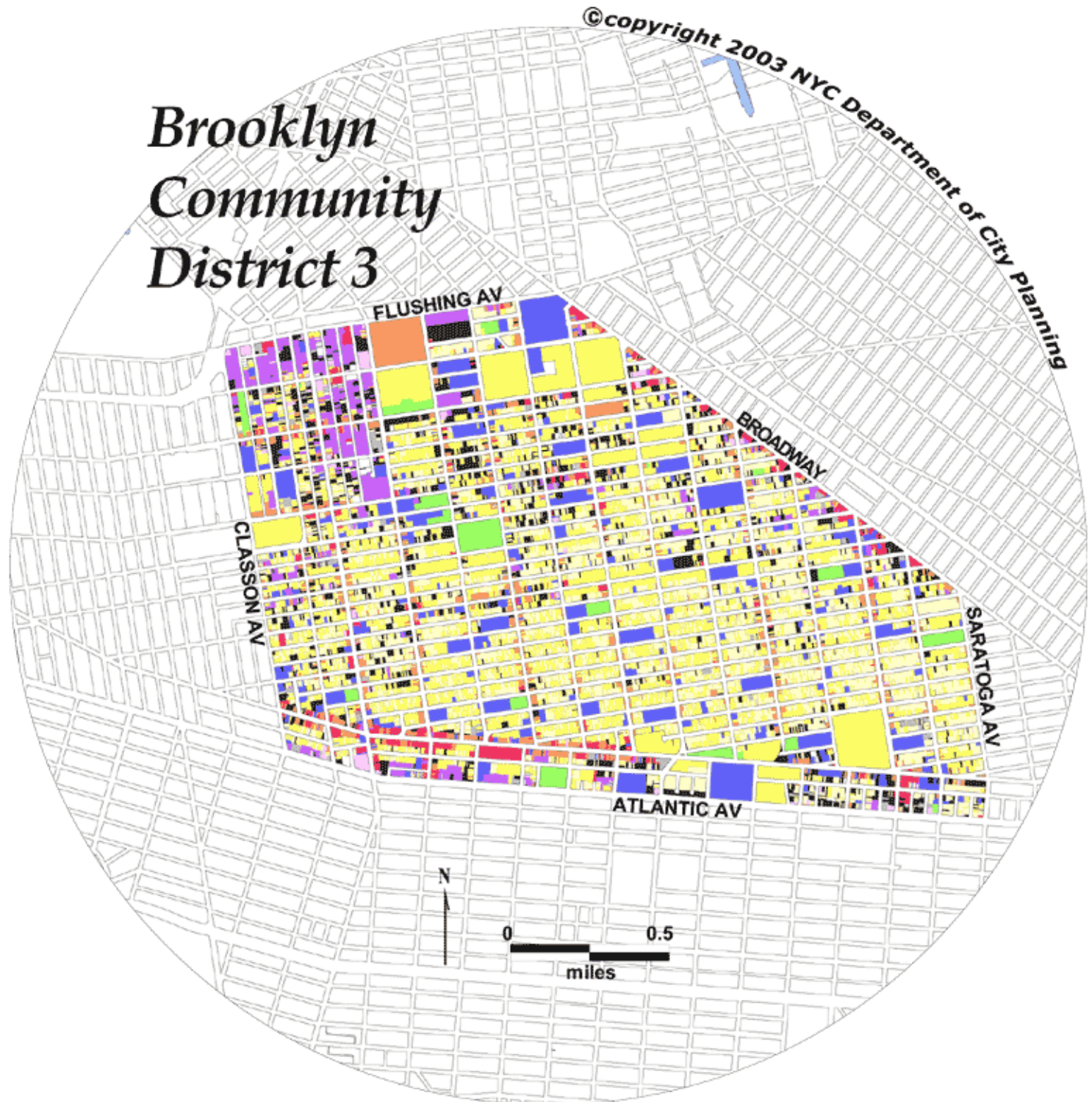
TOTAL LAND AREA	
Acres:	1,894.4
Square Miles:	3.0



	Lots	Lot Area	
		Sq. Ft. (000)	%
1- 2 Family Residential	6,787	13,179.5	24.0
Multi-Family Residential	5,702	18,731.2	34.2
Mixed Resid. / Commercial	1,502	4,018.4	7.3
Commercial / Office	309	1,582.5	2.9
Industrial	284	2,676.5	4.9
Transportation / Utility	101	569.0	1.0
Institutions	358	6,432.4	11.7
Open Space / Recreation	25	1,492.5	2.7
Parking Facilities	136	786.0	1.4
Vacant Land	1,999	4,990.4	9.1
Miscellaneous	150	347.8	0.6
Total	17,353	54,806.1	100.0

©copyright 2003 NYC Department of City Planning

Brooklyn Community District 3



Residential Land Uses

- 1 & 2 Family Residential
- Multi-Family
- Mixed Residential & Commercial

Non-Residential Land Uses

- Commercial & Office
- Industrial & Manufacturing
- Transportation & Utility
- Public Facilities & Institutions
- Open Space & Outdoor Recreation
- Parking Facilities
- Vacant Land
- All Others or No Data

Base Map: COGIS Tax Lot File Release 02B, clipped to shoreline
 Land Use: NYC Department of Finance's Real Property File
 (August 2002) modified by the Department of City Planning for
 display of condominiums and parks in appropriate land use category.

**Table PL P-103: Total Population by Mutually Exclusive Race and Hispanic Origin
and Total Housing Units
New York City Community Districts, 1990 and 2000**

Brooklyn Community District 3	1990		2000		Change 1990-2000	
	Number	Percent	Number	Percent	Number	Percent
Total Population	138,696	100.0	143,867	100.0	5,171	3.7
Nonhispanic of Single Race:	-	-	-	-	-	-
White Nonhispanic	1,217	0.9	2,056	1.4	839	68.9
Black/African American Nonhispanic	113,544	81.9	110,431	76.8	(3,113)	-2.7
Asian or Pacific Islander Nonhispanic	678	0.5	1,457	1.0	779	114.9
American Indian and Alaska Native Nonhispanic	416	0.3	432	0.3	16	3.8
Some Other Race Nonhispanic	252	0.2	473	0.3	221	87.7
Nonhispanic of Two or More Races	-	-	2,998	2.1	-	-
Hispanic Origin	22,589	16.3	26,020	18.1	3,431	15.2
Population Under 18 Years	42,426	100.0	44,899	100.0	2,473	5.8
Nonhispanic of Single Race:	-	-	-	-	-	-
White Nonhispanic	219	0.5	452	1.0	233	106.4
Black/African American Nonhispanic	33,702	79.4	33,880	75.5	178	0.5
Asian or Pacific Islander Nonhispanic	183	0.4	416	0.9	233	127.3
American Indian and Alaska Native Nonhispanic	121	0.3	146	0.3	25	20.7
Some Other Race Nonhispanic	105	0.2	134	0.3	29	27.6
Nonhispanic of Two or More Races	-	-	807	1.8	-	-
Hispanic Origin	8,096	19.1	9,064	20.2	968	12.0
Population 18 Years and Over	96,270	100.0	98,968	100.0	2,698	2.8
Nonhispanic of Single Race:	-	-	-	-	-	-
White Nonhispanic	998	1.0	1,604	1.6	606	60.7
Black/African American Nonhispanic	79,842	82.9	76,551	77.3	(3,291)	-4.1
Asian or Pacific Islander Nonhispanic	495	0.5	1,041	1.1	546	110.3
American Indian and Alaska Native Nonhispanic	295	0.3	286	0.3	(9)	-3.1
Some Other Race Nonhispanic	147	0.2	339	0.3	192	130.6
Nonhispanic of Two or More Races	-	-	2,191	2.2	-	-
Hispanic Origin	14,493	15.1	16,956	17.1	2,463	17.0
Total Population	138,696	100.0	143,867	100.0	5,171	3.7
Under 18 Years	42,426	30.6	44,899	31.2	2,473	5.8
18 Years and Over	96,270	69.4	98,968	68.8	2,698	2.8
Total Housing Units	54,344	-	58,162	-	3,818	7.0

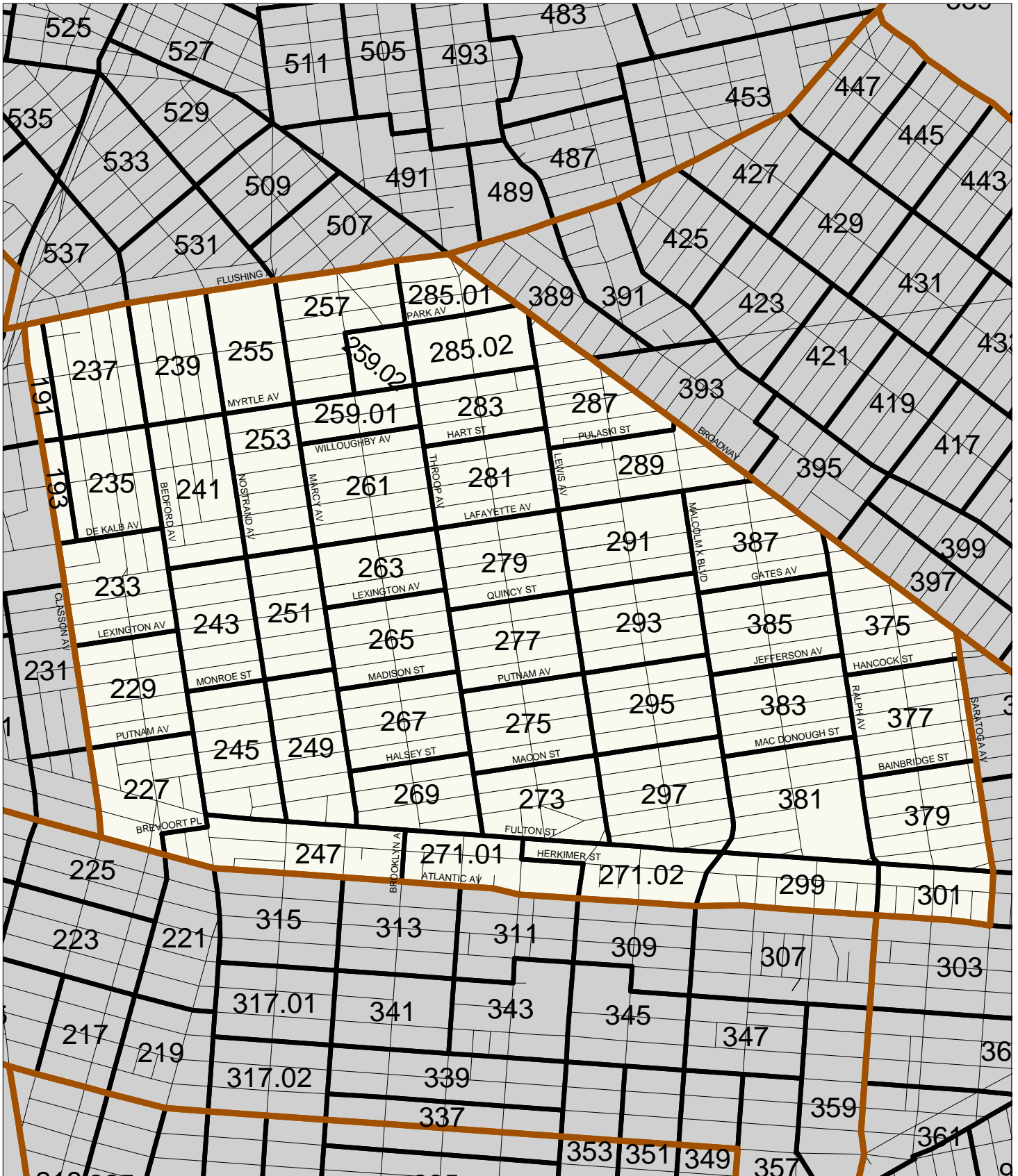
Race categories are from the 2000 Census and are not strictly comparable with categories used in 1990.

Source: U.S. Census Bureau, 2000 Census PL File and SF1 and 1990 Census STF1
Population Division - NYC Department of City Planning (Oct 2001)

**Demographic Profile - New York City Community Districts
2000 Census SF1**

Brooklyn Community District 3	Number	Percent
Total Population	143,867	100.0
White Nonhispanic	2,056	1.4
Black Nonhispanic	110,431	76.8
Asian and Pacific Islander Nonhispanic	1,457	1.0
Other Nonhispanic	905	0.6
Two or More Races Nonhispanic	2,998	2.1
Hispanic Origin	26,020	18.1
Female	78,940	54.9
Male	64,927	45.1
Under 5 years	11,745	8.2
5 to 9 years	13,390	9.3
10 to 14 years	12,667	8.8
15 to 19 years	11,673	8.1
20 to 24 years	10,901	7.6
25 to 44 years	42,700	29.7
45 to 64 years	27,650	19.2
65 years and over	13,141	9.1
18 years and over	98,968	68.8
In households	140,624	97.7
In family households	119,152	82.8
Householder	33,025	23.0
Spouse	11,232	7.8
Own child under 18 years	34,443	23.9
Other relatives	35,042	24.4
Nonrelatives	5,410	3.8
In nonfamily households	21,472	14.9
Householder	17,857	12.4
Householder 65 years and over living alone	4,392	3.1
Nonrelatives	3,615	2.5
In group quarters	3,243	2.3
Total Households	50,882	100.0
Family households	33,025	64.9
Married-couple family	11,232	22.1
With related children under 18 years	6,520	12.8
Female householder, no husband present	18,549	36.5
With related children under 18 years	13,783	27.1
Male householder, no wife present	3,244	6.4
With related children under 18 years	1,671	3.3
Nonfamily households	17,857	35.1
Households with one or more persons 65 years and over	10,571	20.8
Persons Per Family	3.44	-
Persons Per Household	2.76	-
Total Housing Units	58,162	-
Occupied Housing Units	50,882	100.0
Renter occupied	40,981	80.5
Owner occupied	9,901	19.5
By Household Size:		
1 person household	15,305	30.1
2 person household	12,050	23.7
3 person household	9,007	17.7
4 person household	6,575	12.9
5 persons and over	7,945	15.6
By Age of Householder:		
15 to 24 years	2,679	5.3
25 to 44 years	21,941	43.1
45 to 64 years	17,331	34.1
65 years and over	8,931	17.6

CENSUS 2000: BROOKLYN COMMUNITY DISTRICT 3



LEGEND	4	CENSUS TRACT NUMBER	—	STREET	—	COMMUNITY DISTRICT BOUNDARY
	—	CENSUS TRACT BOUNDARY	—	STREET NAME	—	

Change in Total Population, 1990 to 2000
Brooklyn Community District 3

Census Tract	Total Population		Population Change, 1990-2000	
	1990	2000	Number	Percent
0191 *	2,414	2,816	402	16.7
0193 *	4,644	5,214	570	12.3
0227 *	3,135	3,406	271	8.6
0229	2,960	3,153	193	6.5
0233	5,253	4,875	(378)	(7.2)
0235	2,107	1,953	(154)	(7.3)
0237	1,386	1,421	35	2.5
0239	517	417	(100)	(19.3)
0241	1,813	1,564	(249)	(13.7)
0243	3,693	3,954	261	7.1
0245	3,745	3,555	(190)	(5.1)
0247	2,681	2,349	(332)	(12.4)
0249	4,491	4,240	(251)	(5.6)
0251	2,698	3,779	1,081	40.1
0253	2,202	2,528	326	14.8
0255	5,969	5,077	(892)	(14.9)
0257	1,238	2,026	788	63.7
025901	1,607	1,887	280	17.4
025902	4,081	3,595	(486)	(11.9)
0261	4,113	4,445	332	8.1
0263	1,648	1,877	229	13.9
0265	2,959	3,717	758	25.6
0267	3,956	4,151	195	4.9
0269	2,725	2,809	84	3.1
027101	1,918	1,728	(190)	(9.9)
027102	1,368	1,082	(286)	(20.9)
0273	3,248	3,061	(187)	(5.8)
0275	4,460	4,171	(289)	(6.5)
0277	4,477	4,001	(476)	(10.6)
0279	2,863	3,791	928	32.4
0281	3,697	3,579	(118)	(3.2)
0283	3,101	3,624	523	16.9
028501	670	1,422	752	112.2
028502	3,330	2,921	(409)	(12.3)
0287	2,459	2,755	296	12.0
0289	2,655	3,432	777	29.3
0291	2,063	2,777	714	34.6
0293	3,435	3,277	(158)	(4.6)
0295	3,623	3,745	122	3.4
0297	4,087	3,349	(738)	(18.1)
0299	1,615	1,657	42	2.6
0301 *	2,362	2,650	288	12.2

Change in Total Population, 1990 to 2000
Brooklyn Community District 3

Census Tract	Total Population		Population Change, 1990-2000	
	1990	2000	Number	Percent
0375	2,081	2,831	750	36.0
0377	3,797	3,827	30	0.8
0379	2,340	2,827	487	20.8
0381	5,265	4,849	(416)	(7.9)
0383	4,130	3,999	(131)	(3.2)
0385	3,352	3,628	276	8.2
0387	3,280	3,581	301	9.2

* Census tract is within two or more community districts. Data are for entire census tract.

**Total Population by Mutually Exclusive Race and Hispanic Origin
by Census Tract, 2000
Brooklyn Community District 3**

Census Tract	Total Population	Nonhispanic by Race					Two or More Races	Hispanic Origin (of any race)
		Single Race						
		White	Black/ African American	Asian	Other			
0191 *	2,816	616	934	94	3	66	1,103	
0193 *	5,214	1,326	2,601	334	83	126	744	
0227 *	3,406	89	2,901	48	27	108	233	
0229	3,153	63	2,739	45	30	85	191	
0233	4,875	83	3,582	59	47	134	970	
0235	1,953	108	526	9	13	28	1,269	
0237	1,421	117	149	7	8	10	1,130	
0239	417	27	53	5	9	13	310	
0241	1,564	40	987	7	16	20	494	
0243	3,954	19	3,294	24	15	86	516	
0245	3,555	37	3,063	83	21	183	168	
0247	2,349	25	1,951	166	18	71	118	
0249	4,240	40	3,849	9	9	124	209	
0251	3,779	15	3,042	4	20	136	562	
0253	2,528	18	2,041	20	19	79	351	
0255	5,077	33	2,931	4	18	75	2,016	
0257	2,026	32	661	66	11	52	1,204	
025901	1,887	39	827	9	7	20	985	
025902	3,595	22	2,096	14	10	46	1,407	
0261	4,445	60	2,844	5	14	79	1,443	
0263	1,877	4	1,594	5	10	43	221	
0265	3,717	15	3,259	9	16	117	301	
0267	4,151	11	3,834	39	25	73	169	
0269	2,809	34	2,464	63	37	103	108	
027101	1,728	34	1,517	38	6	35	98	
027102	1,082	0	977	0	2	18	85	
0273	3,061	22	2,779	12	22	59	167	
0275	4,171	30	3,750	64	19	123	185	
0277	4,001	20	3,592	35	15	74	265	
0279	3,791	5	3,426	29	21	73	237	
0281	3,579	23	2,252	10	10	25	1,259	
0283	3,624	25	2,168	18	33	45	1,335	
028501	1,422	101	422	14	9	3	873	
028502	2,921	11	1,625	1	25	18	1,241	
0287	2,755	89	1,421	200	37	48	960	
0289	3,432	52	2,212	41	18	95	1,014	
0291	2,777	3	2,469	11	13	50	231	
0293	3,277	14	2,841	31	40	44	307	
0295	3,745	13	3,471	36	18	78	129	
0297	3,349	36	3,084	33	19	50	127	

**Total Population by Mutually Exclusive Race and Hispanic Origin
by Census Tract, 2000
Brooklyn Community District 3**

Census Tract	Total Population	Nonhispanic by Race					Two or More Races	Hispanic Origin (of any race)
		Single Race						
		White	Black/ African American	Asian	Other			
0299	1,657	29	1,343	10	15	36	224	
0301 *	2,650	5	2,235	1	19	41	349	
0375	2,831	35	2,190	33	9	73	491	
0377	3,827	28	3,542	14	11	31	201	
0379	2,827	48	2,513	2	4	44	216	
0381	4,849	13	4,266	9	42	50	469	
0383	3,999	36	3,708	3	12	63	177	
0385	3,628	18	3,166	20	34	93	297	
0387	3,581	27	2,919	5	49	62	519	

* Census tract is within two or more community districts. Data are for entire census tract.

**Total Households by Household Family Type
by Census Tract, 2000
Brooklyn Community District 3**

Census Tract	Total Households	Total Family Households	Total Non-Family Households	Average Household Size	Average Family Size
0191 *	975	478	497	2.63	3.56
0193 *	1,969	808	1,161	1.96	2.91
0227 *	1,393	713	680	2.45	3.33
0229	1,200	701	499	2.62	3.39
0233	1,579	1,084	495	3.02	3.75
0235	622	432	190	3.07	3.61
0237	394	309	85	3.55	3.96
0239	146	98	48	2.86	3.45
0241	591	314	277	2.40	3.34
0243	1,566	916	650	2.51	3.34
0245	1,484	824	660	2.40	3.16
0247	899	500	399	2.57	3.38
0249	1,759	947	812	2.40	3.25
0251	1,219	829	390	3.10	3.90
0253	909	601	308	2.78	3.39
0255	1,653	1,288	365	3.07	3.53
0257	592	455	137	3.42	3.84
025901	513	390	123	3.25	3.63
025902	1,029	811	218	3.49	3.98
0261	1,528	1,073	455	2.90	3.43
0263	683	449	234	2.75	3.39
0265	1,233	856	377	2.95	3.57
0267	1,672	893	779	2.41	3.30
0269	1,133	669	464	2.45	3.20
027101	606	376	230	2.60	3.26
027102	371	271	100	2.92	3.44
0273	1,192	742	450	2.56	3.23
0275	1,499	899	600	2.65	3.40
0277	1,411	946	465	2.83	3.49
0279	1,416	917	499	2.67	3.30
0281	1,123	836	287	3.19	3.70
0283	1,214	865	349	2.99	3.55
028501	88	72	16	4.15	4.32
028502	1,083	754	329	2.69	3.27
0287	876	616	260	2.92	3.46
0289	1,166	784	382	2.90	3.52
0291	991	664	327	2.80	3.42
0293	1,263	813	450	2.58	3.26
0295	1,476	866	610	2.53	3.27
0297	1,337	807	530	2.50	3.16
0299	438	333	105	3.26	3.76

**Total Households by Household Family Type
by Census Tract, 2000
Brooklyn Community District 3**

Census Tract	Total Households	Total Family Households	Total Non-Family Households	Average Household Size	Average Family Size
0301 *	930	664	266	2.83	3.30
0375	950	653	297	2.84	3.43
0377	1,355	917	438	2.82	3.39
0379	1,005	691	314	2.81	3.37
0381	1,788	1,236	552	2.71	3.30
0383	1,484	992	492	2.69	3.32
0385	1,390	837	553	2.59	3.41
0387	1,325	800	525	2.61	3.37

* Census tract is within two or more community districts. Data are for entire census tract.

**Age and Nativity
by Census Tract, 2000
Brooklyn Community District 3**

Census Tract	Total Population	% under 18	% 18 to 64	% 65 and over	% Foreign Born
0191 *	2,816	21.3	72.3	6.3	14.8
0193 *	5,214	15.2	69.4	15.4	12.8
0227 *	3,406	25.2	66.3	8.5	32.3
0229	3,153	27.3	62.9	9.8	23.3
0233	4,875	36.3	56.3	7.4	13.6
0235	1,953	29.2	64.7	6.1	26.2
0237	1,421	32.7	61.2	6.1	29.2
0239	417	27.3	66.4	6.2	30.9
0241	1,564	22.8	55.3	21.9	16.8
0243	3,954	28.6	60.1	11.3	22.2
0245	3,555	25.1	65.7	9.1	30.8
0247	2,349	28.0	63.9	8.1	28.5
0249	4,240	26.5	63.4	10.1	29.6
0251	3,779	38.4	53.7	7.9	19.1
0253	2,528	32.8	60.1	7.1	22.7
0255	5,077	37.9	53.4	8.6	14.8
0257	2,026	31.3	63.8	4.9	39.3
025901	1,887	33.4	61.6	5.0	24.5
025902	3,595	40.5	52.3	7.2	13.5
0261	4,445	35.3	57.1	7.5	16.2
0263	1,877	34.7	57.5	7.7	20.1
0265	3,717	35.9	57.2	6.9	14.3
0267	4,151	23.1	63.0	13.9	15.1
0269	2,809	26.9	62.8	10.3	24.5
027101	1,728	26.1	64.9	9.0	23.7
027102	1,082	32.7	59.4	7.9	24.1
0273	3,061	29.5	60.6	9.9	19.6
0275	4,171	28.4	61.1	10.5	23.0
0277	4,001	36.6	54.9	8.5	14.3
0279	3,791	30.4	59.3	10.3	15.3
0281	3,579	39.1	55.7	5.2	10.6
0283	3,624	36.4	56.2	7.4	18.1
028501	1,422	13.6	76.1	10.3	15.6
028502	2,921	31.7	58.0	10.4	7.8
0287	2,755	29.3	62.6	8.1	20.9
0289	3,432	32.1	59.2	8.7	24.7
0291	2,777	32.5	60.5	7.0	23.0
0293	3,277	31.1	55.8	13.2	12.5
0295	3,745	26.2	62.3	11.5	15.7
0297	3,349	24.6	62.7	12.7	12.3
0299	1,657	31.0	50.9	18.1	20.9
0301 *	2,650	30.9	61.3	7.8	14.9
0375	2,831	33.6	59.3	7.2	16.6
0377	3,827	28.7	62.1	9.1	12.7
0379	2,827	34.0	59.5	6.5	15.0
0381	4,849	32.6	56.5	10.8	11.1
0383	3,999	30.7	59.3	10.0	17.3
0385	3,628	32.2	57.1	10.7	14.0

**Age and Nativity
by Census Tract, 2000
Brooklyn Community District 3**

Census Tract	Total Population
0387	3,581

% under 18	% 18 to 64	% 65 and over
28.9	64.2	6.9

% Foreign Born
11.1

* Census tract is within two or more community districts. Data are for entire census tract.

**Income and Education
by Census Tract, 2000
Brooklyn Community District 3**

Census Tract	Median Household Income	% Persons below Poverty	% Families below Poverty	Population 25 +	% High School Graduates or Higher	% College Graduates or Higher
0191 *	\$38,099	28.2	33.1	1,695	68.4	29.6
0193 *	\$36,034	22.1	13.7	3,051	78.6	27.6
0227 *	\$31,853	28.8	24.1	2,242	69.7	12.9
0229	\$31,202	28.5	30.5	1,964	75.8	19.6
0233	\$23,099	38.9	35.4	2,637	59.3	12.4
0235	\$21,875	41.9	38.8	1,129	51.5	6.0
0237	\$16,797	54.1	45.8	541	43.6	7.2
0239	\$20,156	24.4	24.3	228	49.1	11.0
0241	\$10,500	38.8	33.1	1,025	55.6	9.9
0243	\$23,358	27.3	26.0	2,449	66.4	11.9
0245	\$24,352	34.0	27.7	2,354	70.5	15.8
0247	\$17,964	38.9	35.2	1,483	60.4	11.6
0249	\$28,449	21.5	17.9	2,785	71.2	16.9
0251	\$21,724	31.1	28.9	1,898	53.7	6.3
0253	\$27,955	29.0	23.9	1,315	65.6	15.8
0255	\$11,822	50.2	49.9	2,562	40.2	3.1
0257	\$32,275	18.5	20.2	1,146	55.8	8.1
025901	\$18,150	45.5	43.0	1,118	46.2	7.4
025902	\$13,218	54.3	48.0	1,595	33.0	3.4
0261	\$15,702	44.5	41.5	2,394	57.6	5.3
0263	\$25,417	33.8	32.8	977	56.8	13.1
0265	\$24,977	33.8	30.8	2,021	65.5	13.0
0267	\$32,971	27.5	23.5	2,774	67.3	14.5
0269	\$26,905	26.6	26.9	1,663	69.8	10.6
027101	\$26,686	28.3	27.1	1,018	60.1	8.7
027102	\$29,375	31.1	34.8	568	70.1	4.8
0273	\$29,883	30.1	23.0	1,906	74.4	12.6
0275	\$30,241	34.9	30.1	2,582	68.6	11.5
0277	\$23,561	38.7	35.3	2,130	61.1	11.2
0279	\$19,551	38.1	35.9	2,276	61.1	8.2
0281	\$12,194	58.1	54.6	1,674	46.5	5.0
0283	\$12,830	54.3	53.1	1,863	49.7	4.6
028501	\$38,438	37.1	33.3	1,114	33.1	5.7
028502	\$11,859	53.8	48.6	1,715	43.1	4.6
0287	\$15,714	48.8	48.5	1,565	50.5	6.8
0289	\$20,461	36.4	33.3	1,909	55.0	8.8
0291	\$26,155	29.8	25.7	1,555	63.1	9.7
0293	\$22,500	31.3	29.5	2,019	60.3	10.9
0295	\$31,765	25.8	19.7	2,449	74.3	20.8
0297	\$33,333	26.6	23.4	2,189	81.2	22.2
0299	\$27,733	30.3	29.3	962	55.5	4.4
0301 *	\$30,636	26.7	23.8	1,540	70.8	10.0
0375	\$20,510	33.9	31.7	1,625	59.1	4.4
0377	\$34,601	24.2	26.5	2,246	76.9	14.2
0379	\$31,650	25.8	27.6	1,637	67.4	12.6
0381	\$16,560	39.2	37.1	2,768	59.9	6.2
0383	\$35,966	21.2	22.3	2,425	74.2	19.8

**Income and Education
by Census Tract, 2000
Brooklyn Community District 3**

Census Tract	Median Household Income	% Persons below Poverty	% Families below Poverty	Population 25 +	% High School Graduates or Higher	% College Graduates or Higher
0385	\$23,750	28.3	22.9	2,083	69.8	12.5
0387	\$22,338	31.7	28.3	2,140	62.9	7.4

* Census tract is within two or more community districts. Data are for entire census tract.

**Employment Status for Population 16 and Over
by Census Tract, 2000
Brooklyn Community District 3**

Census Tract	Population 16+	Number of Persons 16+ in Labor Force	% of Labor Force Unemployed	% of Labor Force Female	% of Labor Force Male
0191 *	2,176	1,372	27.1	54.7	45.3
0193 *	4,557	2,619	39.7	54.3	45.7
0227 *	2,618	1,656	12.2	46.7	53.3
0229	2,455	1,457	16.6	51.4	48.6
0233	3,286	1,629	16.5	61.8	38.2
0235	1,402	719	21.4	59.7	40.3
0237	810	391	13.6	48.3	51.7
0239	252	113	19.5	21.2	78.8
0241	1,163	354	8.5	44.4	55.6
0243	2,968	1,500	13.9	53.7	46.3
0245	2,738	1,530	6.9	52.0	48.0
0247	1,765	785	21.0	40.1	59.9
0249	3,285	1,781	8.5	48.3	51.7
0251	2,569	1,253	18.7	52.8	47.2
0253	1,721	895	17.1	62.7	37.3
0255	3,418	1,246	22.6	58.5	41.5
0257	1,500	950	17.3	49.5	50.5
025901	1,389	609	36.9	42.0	58.0
025902	2,245	1,021	38.7	58.6	41.4
0261	3,018	1,552	25.6	60.8	39.2
0263	1,240	680	20.9	59.4	40.6
0265	2,512	1,338	17.7	50.4	49.6
0267	3,246	1,764	17.3	54.0	46.0
0269	2,087	1,284	15.3	52.6	47.4
027101	1,310	528	5.7	62.7	37.3
027102	800	437	21.7	69.6	30.4
0273	2,316	1,352	15.2	53.1	46.9
0275	3,098	1,722	20.2	49.2	50.8
0277	2,759	1,298	20.4	60.2	39.8
0279	2,782	1,371	19.4	58.1	41.9
0281	2,308	1,037	26.9	57.2	42.8
0283	2,459	1,092	29.6	57.8	42.2
028501	1,201	180	15.0	30.0	70.0
028502	2,133	778	32.6	57.3	42.7
0287	2,168	1,172	19.4	39.1	60.9
0289	2,377	1,119	20.9	56.2	43.8
0291	1,914	960	6.8	58.1	41.9
0293	2,490	1,312	19.1	52.9	47.1
0295	2,923	1,750	12.3	50.6	49.4
0297	2,574	1,475	16.1	55.3	44.7
0299	1,184	500	19.8	51.2	48.8
0301 *	1,851	888	22.6	55.6	44.4
0375	2,052	1,248	25.3	46.6	53.4
0377	2,818	1,627	13.5	55.5	44.5
0379	2,032	1,277	16.2	56.9	43.1
0381	3,498	1,566	17.0	58.9	41.1
0383	2,930	1,589	7.2	60.2	39.8
0385	2,560	1,463	13.3	59.9	40.1

**Employment Status for Population 16 and Over
by Census Tract, 2000
Brooklyn Community District 3**

Census Tract	Population 16+	Number of Persons 16+ in Labor Force	% of Labor Force Unemployed	% of Labor Force Female	% of Labor Force Male
0387	2,640	1,301	19.8	54.0	46.0

* Census tract is within two or more community districts. Data are for entire census tract.

**Selected Housing Characteristics
Total Housing Units & Occupancy Status
by Census Tract, 2000
Brooklyn Community District 3**

Census Tract	Total Housing Units	Occupancy Status			
		Total Occupied Housing Units	% Owner Occupied	% Renter Occupied	% Overcrowded**
0191 *	1,008	977	24.6	75.4	13.7
0193 *	2,038	1,969	45.9	54.1	6.9
0227 *	1,670	1,403	18.8	81.2	15.5
0229	1,467	1,195	24.7	75.3	12.9
0233	1,708	1,579	11.7	88.3	14.4
0235	710	616	14.3	85.7	19.3
0237	436	372	13.7	86.3	28.2
0239	166	124	16.9	83.1	18.5
0241	668	546	13.4	86.6	15.9
0243	1,776	1,592	23.7	76.3	8.3
0245	1,799	1,484	21.0	79.0	11.9
0247	1,062	889	11.7	88.3	17.1
0249	1,979	1,759	19.7	80.3	8.8
0251	1,385	1,220	10.3	89.7	18.7
0253	1,107	908	22.8	77.2	15.4
0255	1,704	1,653	0.0	100.0	18.2
0257	680	632	31.8	68.2	18.2
025901	597	526	13.1	86.9	21.1
025902	1,036	1,016	0.0	100.0	21.4
0261	1,784	1,528	16.6	83.4	20.4
0263	758	659	15.6	84.4	11.8
0265	1,471	1,233	20.4	79.6	15.3
0267	2,030	1,694	25.7	74.3	9.5
0269	1,341	1,169	22.4	77.6	12.5
027101	663	592	13.9	86.1	20.1
027102	398	367	28.1	71.9	14.2
0273	1,398	1,236	20.4	79.6	10.0
0275	1,765	1,499	24.5	75.5	11.6
0277	1,755	1,420	16.1	83.9	19.3
0279	1,629	1,416	23.9	76.1	12.8
0281	1,205	1,134	7.7	92.3	25.8
0283	1,360	1,214	6.9	93.1	17.4
028501	123	97	0.0	100.0	35.1
028502	1,042	1,042	1.0	99.0	14.7
0287	955	874	11.1	88.9	17.6
0289	1,310	1,174	20.4	79.6	15.8
0291	1,278	998	27.1	72.9	16.7
0293	1,446	1,300	19.5	80.5	10.6
0295	1,741	1,488	32.1	67.9	10.4
0297	1,628	1,315	33.3	66.7	7.7
0299	504	441	27.0	73.0	21.1
0301 *	1,085	910	26.7	73.3	14.2
0375	1,060	944	21.8	78.2	12.0
0377	1,579	1,356	29.9	70.1	10.4
0379	1,203	1,004	32.4	67.6	6.3

**Selected Housing Characteristics
Total Housing Units & Occupancy Status
by Census Tract, 2000
Brooklyn Community District 3**

Census Tract	Total Housing Units	Occupancy Status			
		Total Occupied Housing Units	% Owner Occupied	% Renter Occupied	% Overcrowded**
0381	1,981	1,788	15.7	84.3	11.6
0383	1,688	1,484	34.8	65.2	6.9
0385	1,615	1,390	22.0	78.0	11.5
0387	1,483	1,325	23.2	76.8	8.9

* Census tract is within two or more community districts. Data are for entire census tract.

** "Overcrowded" units are those with more than one person per room.

**Selected Housing Characteristics
Number of Units & Age of Structure
by Census Tract, 2000
Brooklyn Community District 3**

Census Tract	Total Housing Units	Units in Structure			Age of Structure		
		% 1 & 2 Units	% 3-9 Units	% 10 units or more	% Built 1990 to 2000	% Built 1950 to 1989	% Built before 1950
0191 *	1,008	29.5	67.9	2.7	2.1	17.2	80.8
0193 *	2,038	2.5	10.4	87.2	5.3	65.9	28.9
0227 *	1,670	18.2	60.1	21.7	7.4	28.6	64.0
0229	1,467	23.4	59.2	17.3	2.8	26.2	71.0
0233	1,708	17.1	28.7	54.2	2.2	53.5	44.4
0235	710	13.4	77.2	9.4	7.6	17.6	74.8
0237	436	23.2	72.2	4.6	0.0	31.7	68.3
0239	166	25.3	59.6	15.1	18.7	16.3	65.1
0241	668	26.6	41.3	32.0	5.2	43.0	51.8
0243	1,776	24.0	42.0	34.0	2.6	27.9	69.5
0245	1,799	22.0	62.5	15.5	2.2	22.5	75.3
0247	1,062	11.6	43.9	44.5	1.0	42.3	56.7
0249	1,979	17.5	65.8	16.7	0.7	21.7	77.7
0251	1,385	13.9	33.0	53.1	9.1	48.9	42.0
0253	1,107	17.7	64.9	17.4	13.0	20.6	66.4
0255	1,704	0.6	6.5	92.9	0.5	25.9	73.6
0257	680	52.4	36.5	11.2	41.6	28.5	29.9
025901	597	5.9	64.0	30.2	7.9	46.6	45.6
025902	1,036	0.0	4.7	95.3	3.0	75.7	21.3
0261	1,784	19.4	46.0	34.6	22.0	32.7	45.3
0263	758	19.5	43.5	36.9	0.8	46.6	52.6
0265	1,471	22.2	63.4	14.5	5.6	40.8	53.6
0267	2,030	20.3	63.2	16.5	3.2	24.5	72.3
0269	1,341	19.2	61.4	19.3	1.4	26.2	72.4
027101	663	35.0	36.2	28.8	1.7	37.9	60.5
027102	398	31.7	32.4	35.9	5.5	82.9	11.6
0273	1,398	20.1	44.6	35.3	2.0	41.2	56.8
0275	1,765	21.1	73.8	5.0	3.9	23.6	72.5
0277	1,755	17.5	41.3	41.2	3.1	51.7	45.2
0279	1,629	30.1	51.8	18.1	20.4	35.1	44.4
0281	1,205	9.5	25.4	65.1	5.3	56.2	38.5
0283	1,360	9.0	32.6	58.5	6.0	62.6	31.4
028501	123	10.6	79.7	9.8	0.0	30.1	69.9
028502	1,042	3.3	6.7	90.0	0.0	84.7	15.3
0287	955	21.0	29.6	49.3	3.9	47.5	48.6
0289	1,310	31.9	40.9	27.2	27.3	42.4	30.4
0291	1,278	32.3	63.7	4.0	14.9	27.9	57.2
0293	1,446	27.2	31.3	41.5	2.4	52.8	44.9
0295	1,741	38.1	51.7	10.2	2.4	18.3	79.3
0297	1,628	36.4	46.9	16.7	1.2	24.8	74.0
0299	504	36.3	62.3	1.4	5.8	43.7	50.6
0301 *	1,085	39.1	47.6	13.4	11.7	45.9	42.4
0375	1,060	31.9	41.6	26.5	20.1	34.1	45.8
0377	1,579	34.9	59.2	5.9	3.4	22.4	74.2
0379	1,203	40.4	53.6	6.0	17.5	19.5	63.0

**Selected Housing Characteristics
Number of Units & Age of Structure
by Census Tract, 2000
Brooklyn Community District 3**

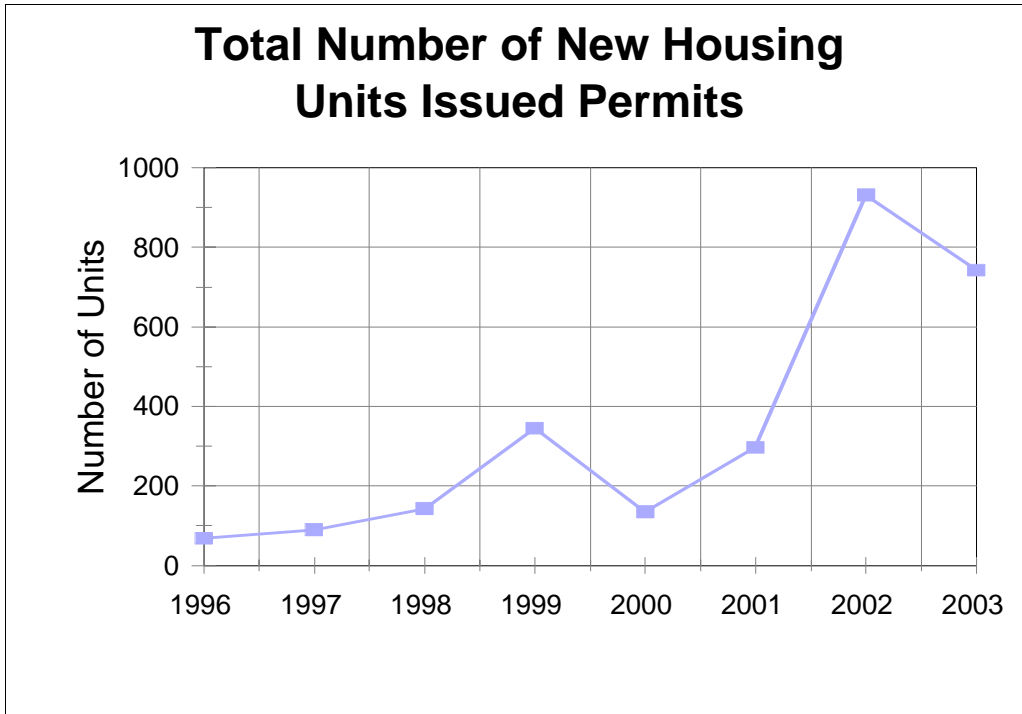
Census Tract	Total Housing Units
0381	1,981
0383	1,688
0385	1,615
0387	1,483

Units in Structure		
% 1 & 2 Units	% 3-9 Units	% 10 units or more
23.2	22.4	54.4
50.6	37.6	11.8
37.2	38.6	24.2
25.8	44.6	29.6

Age of Structure		
% Built 1990 to 2000	% Built 1950 to 1989	% Built before 1950
4.0	51.1	44.9
8.6	26.4	65.0
14.4	31.8	53.9
6.2	31.0	62.8

* Census tract is within two or more community districts. Data are for entire census tract.

Selected Housing Characteristics
Building Permits Issued For New Residential Construction
Brooklyn Community District 3, 1996 - 2003



Permits by Building Size

Year	1 & 2 Unit Buildings		3 & 4 Unit Buildings		5+ Unit Buildings		Total Buildings	Total Units
	Buildings	Units	Buildings	Units	Buildings	Units		
1996	34	68	0	0	0	0	34	68
1997	0	0	0	0	1	91	1	91
1998	70	140	1	3	0	0	71	143
1999	58	116	50	150	5	79	113	345
2000	25	37	12	37	7	61	44	135
2001	86	153	11	38	12	106	109	297
2002	35	69	65	199	41	664	141	932
2003	84	168	98	295	26	280	208	743

**Selected Facilities and Program Sites
In New York City, 2002-2005**

BROOKLYN COMMUNITY DISTRICT 3

<u>Block</u>	<u>Lot</u>	<u>Facility Name</u>	<u>Facility Address</u>	<u>Facility Type</u>	<u>Capacity</u>	<u>Oversight Agency</u>
SCHOOLS						
<i>Public Elementary and Secondary Schools</i>						
1998	1	P.S. 3 BEDFORD VILLAGE SCHOOL	50 Jefferson Ave	Elementary School - Public	728 Enrollment	NYC DOE
1490	1	P.S. 5 RONALD E. MCNAIR SCHOOL	820 Hancock St	Elementary School - Public	674 Enrollment	NYC DOE
1692	17	P.S. 21 CRISPUS ATTUCKS SCHOOL	180 Chauncey St	Elementary School - Public	843 Enrollment	NYC DOE
1759	13	P.S. 23 CARTER G. WOODSON SCHOO	545 Willoughby Ave	Elementary School - Public	351 Enrollment	NYC DOE
1787	14	P.S. 25 EUBIE BLAKE SCHOOL	787 Lafayette Ave	Elementary School - Public	728 Enrollment	NYC DOE
1616	1	P.S. 26 JESSE OWENS SCHOOL	1014 Lafayette Ave	Elementary School - Public	507 Enrollment	NYC DOE
1548	19	P.S. 28 THE WARREN SCHOOL	1001 Herkimer St	Elementary School - Public	298 Enrollment	NYC DOE
1518	1	P.S. 40 GEORGE W. CARVER SCHOOL	265 Ralph Ave	Elementary School - Public	530 Enrollment	NYC DOE
1821	1	P.S. 44 MARCUS GARVEY	432 Monroe St	Elementary School - Public	781 Enrollment	NYC DOE
1765	15	P.S. 54 SAMUEL C. BARNES SCHOOL	195 Sanford St	Elementary School - Public	541 Enrollment	NYC DOE
1749	1	P.S. 59 WILLIAM FLOYD SCHOOL	211 Throop Ave	Elementary School - Public	593 Enrollment	NYC DOE
1602	19	P.S. 81 THADDEUS STEVENS SCHOOL	990 Dekalb Ave	Elementary School - Public	615 Enrollment	NYC DOE
1868	7	P.S. 93 WILLIAM H. PRESCOTT SCHO	31 New York Ave	Elementary School - Public	596 Enrollment	NYC DOE
1897	13	P.S. 157 FRANKLIN SCHOOL	850 Kent Ave	Elementary School - Public	349 Enrollment	NYC DOE
1784	11	P.S. 256 BENJAMIN BANNEKER SCHO	114 Kosciusko St	Elementary School - Public	691 Enrollment	NYC DOE
1671	19	P.S. 262 EL HAJ MALIK SHABAZZ	500 Macon St	Elementary School - Public	574 Enrollment	NYC DOE
1739	11	P.S. 297 STOCKTON SCHOOL	700 Park Ave	Elementary School - Public	491 Enrollment	NYC DOE
1773	14	P.S. 304 CASIMIR PULASKI SCHOOL	280 Hart St	Elementary School - Public	491 Enrollment	NYC DOE
1819	14	P.S. 305 DR. PETER RAY SCHOOL	344 Monroe St	Elementary School - Public	544 Enrollment	NYC DOE
1643	36	P.S. 309 GEORGE E. WIBECAN SCHOO	794 Monroe St	Elementary School - Public	633 Enrollment	NYC DOE
1630	1	PS 308 CLARA CARDWELL SCHOOL	616 Quincy St	Elementary School - Public	899 Enrollment	NYC DOE
1674	11	PS 35 STEPHEN DECATUR SCHOOL	272 Mcdonough St	Elementary School - Public	429 Enrollment	NYC DOE
1743	18	J.H.S. 33 MARK HOPKINS IJUNIOR HI	70 Tompkins Ave	Intermediate/JHS -Public	501 Enrollment	NYC DOE
1616	1	J.H.S. 57 WHITE LAW REID	125 Stuyvesant Ave	Intermediate/JHS -Public	338 Enrollment	NYC DOE
1926	10	J.H.S. 117 FRANCIS S. KEY JUNIOR HI	300 Willoughby Ave	Intermediate/JHS -Public	657 Enrollment	NYC DOE
1636	1	M.S. 267 MATH SCIENCE & TECHNOL	800 Gates Ave	Intermediate/JHS -Public	461 Enrollment	NYC DOE
1616	1	M.S. 385 BUSINESS FINANCE & ENTR	125 Stuyvesant Ave	Intermediate/JHS -Public	291 Enrollment	NYC DOE

**Selected Facilities and Program Sites
In New York City, 2002-2005**

BROOKLYN COMMUNITY DISTRICT 3

<u>Block</u>	<u>Lot</u>	<u>Facility Name</u>	<u>Facility Address</u>	<u>Facility Type</u>	<u>Capacity</u>	<u>Oversight Agency</u>
<i>Public Elementary and Secondary Schools</i>						
1616	1	FREDERICK DOUGLASS ACADEMY IV	1010 Lafayette Ave	Intermediate/JHS - Public	120 Enrollment	NYC DOE
1845	1	J.H.S. 258 DAVID RUGGLES J.H.S.	141 Macon St	Intermediate/JHS - Public	730 Enrollment	NYC DOE
1636	1	M.S. 143 PERFORMING & FINE ARTS	800 Gates Ave	Intermediate/JHS - Public	420 Enrollment	NYC DOE
1482	1	ACORN HIGH SCHOOL FOR SOCIAL J	1396 Broadway	High School - Public	522 Enrollment	NYC DOE
1701	1	BOYS & GIRLS HIGH SCHOOL	1700 Fulton St	High School - Public	3845 Enrollment	NYC DOE
1823	38	BROOKLYN ACADEMY HS	832 Marcy Ave	High School - Public	370 Enrollment	NYC DOE
1823	38	STREET ACADEMY HIGH SCHOOL	832 Marcy Ave	High School - Public	266 Enrollment	NYC DOE
1743	18	P.S. 368	70 Tompkins Ave	Special/Other School - Public	295 Enrollment	NYC DOE
1726	14	P.S. 373 BROOKLYN TRASMON CENT	185 Ellery St	Special/Other School - Public	347 Enrollment	NYC DOE
1500	36	BROOKLYN CHARTER SCHOOL (THE)	644 Mcdonough St	Elementary School - Public Charter	120 Enrollment	NYS DOE
<i>Private & Parochial Elementary and Secondary Schools</i>						
1656	5	BRIDGE STREET PREP SCHOOL	277 Stuyvesant Ave	Elementary School - Private/Parochial	64 Enrollment	NYS DOE
1582	5	BROOKLYN TEMPLE SCHOOL	3 Lewis Ave	Elementary School - Private/Parochial	81 Enrollment	NYS DOE
1990	30	CLARA MUHAMMAD SCHOOL OF MA	120 Madison St	Elementary School - Private/Parochial	91 Enrollment	NYS DOE
1789	12	DR. C.R. JOHNSON CHRISTIAN ACAD	600 Lafayette Ave	Elementary School - Private/Parochial	126 Enrollment	NYS DOE
1524	41	REHOBOTH CHRISTIAN ACADEMY	55 Macdougall St	Elementary School - Private/Parochial	19 Enrollment	NYS DOE
1591	45	SAINT JOHN THE BAPTIST SCHOOL	82 Lewis Ave	Elementary School - Private/Parochial	508 Enrollment	NYS DOE
1783	23	TABERNACLE CHURCH OF GOD DCC	34-52 Kosciusko St	Elementary School - Private/Parochial	104 Enrollment	NYS DOE
1486	6	ELLA MCQUEEN RESIDENTIAL CENT	41 Howard Ave	Senior High School - Private/Parochial	21 Enrollment	NYS DOE
1717	7501	BNEI SHIMON YISROEL OF SOPRON	18 Warsoff Place	K-12 School - Private/Parochial	368 Enrollment	NYS DOE
1623	33	CHARLES CHURN CHRISTIAN ACAD	1052 Greene Ave	Special/Other School - Private/Parochial	107 Enrollment	NYS DOE
1824	1	CONCORD ELEMENTARY DAY SCHO	833 Marcy Ave	Special/Other School - Private/Parochial	46 Enrollment	NYS DOE
1780	33	GEORGE H. MURRAY CHRISTIAN AC	760 Dekalb Ave	Special/Other School - Private/Parochial	240 Enrollment	NYS DOE
1995	6	WILLISTON ACADEMY	1 Jefferson Ave	Special/Other School - Private/Parochial	79 Enrollment	NYS DOE

RECREATIONAL AND CULTURAL FACILITIES

Libraries and Cultural Institutions

1997	32	BEDFORD LIBRARY	496 Franklin Ave	Public Library - Branch	19844 Annual Circ.	BPL
------	----	-----------------	------------------	-------------------------	--------------------	-----

**Selected Facilities and Program Sites
In New York City, 2002-2005**

BROOKLYN COMMUNITY DISTRICT 3

<u>Block</u>	<u>Lot</u>	<u>Facility Name</u>	<u>Facility Address</u>	<u>Facility Type</u>	<u>Capacity</u>	<u>Oversight Agency</u>
<i>Libraries and Cultural Institutions</i>						
1665	1	MACON LIBRARY	361 Lewis Ave	Public Library - Branch	52751 Annual Circ.	BPL
1774	81	MARCY LIBRARY	617 Dekalb Ave	Public Library - Branch	58078 Annual Circ.	BPL
<i>Parks</i>						
		BREVOORT HOUSES PLAYGROUND	W/S Ralph Ave Bet Sumpter & Chaunce	Park/Playground - NYC	1.818 Acres	NYC DPR
		BROADWAY TRIANGLE PARK	Hopkins to Ellery Streets, Tomkins to Th	Park/Playground - NYC	1.26 Acres	NYC DPR
		FULTON PARK	Fulton, Chauncey Sts, Stuyvesant, Lewis	Park/Playground - NYC	1.987 Acres	NYC DPR
		FULTON PARK EAST	Stuyvesant Ave & Marion St	Park/Playground - NYC	0.29 Acres	NYC DPR
		HARMONY PARK	Troy Avenue, Atlantic Ave & Schenecta	Park/Playground - NYC	1.56 Acres	NYC DPR
		HERBERT VON KING PARK	Greene, Marcy, Lafayette, Tompkins Av	Park/Playground - NYC	7.819 Acres	NYC DPR
		IS 117 PLAYGROUND	Franklin Ave Bet Willoughby & Dekalb	Park/Playground - NYC	1.102 Acres	NYC DPR
		IS 35 PLAYGROUND	Decatur ,Macdonough Sts ,M Garvey Bl	Park/Playground - NYC	1.5 Acres	NYC DPR
		JACKIE ROBINSON PARK	Reid St Bet Chauncey and Marion Sts	Park/Playground - NYC	1.607 Acres	NYC DPR
		JHS 258 PLAYGROUND	Tompkins Ave, Halsey & Macon Sts	Park/Playground - NYC	1.315 Acres	NYC DPR
		LAFAYETTE HOUSES PLAYGROUND	Lafayette & Franklin Aves	Park/Playground - NYC	0.705 Acres	NYC DPR
		LAFAYETTE PLAYGROUND	Lafayette Ave, E/o Malcolm X Blvd	Park/Playground - NYC	0.517 Acres	NYC DPR
		LEWIS PLAYGROUND	Lewis Avenue & Willoughby Av	Park/Playground - NYC	0.161 Acres	NYC DPR
		MARCY HOUSES PLAYGROUND	Myrtle, Nostrand, Marcy Aves	Park/Playground - NYC	3.201 Acres	NYC DPR
		PLAYGROUND (TAAFFE)	Park to Myrtle Aves & Taaffe Pl	Park/Playground - NYC	1.821 Acres	NYC DPR
		PS 23 PLAYGROUND	Tompkins, Willoughby, Vernon Aves	Park/Playground - NYC	0.907 Acres	NYC DPR
		PS 256 PLAYGROUND	Marcy Ave, Kosciusko St, Lafayette Ave	Park/Playground - NYC	1.67 Acres	NYC DPR
		PS 26 & JHS 57 PLAYGROUND	Stuyvesant & Lafayette Aves	Park/Playground - NYC	3.083 Acres	NYC DPR
		PS 262 PLAYGROUND	Reid Ave, Macon & Macdonough Sts	Park/Playground - NYC	0.89 Acres	NYC DPR
		PS 297 PLAYGROUND	Park Ave, Floyd St, E/o Marcy Ave	Park/Playground - NYC	1.089 Acres	NYC DPR
		PS 3 PLAYGROUND	Bedford Ave, Hancock St, Jefferson Ave	Park/Playground - NYC	1.547 Acres	NYC DPR
		PS 304 PLAYGROUND	M Garvey Blvd Bet Hart & Pulaski Sts	Park/Playground - NYC	1.416 Acres	NYC DPR
		PS 305 PLAYGROUND	Monroe St, Tompkins Ave, Madison St	Park/Playground - NYC	0.982 Acres	NYC DPR
		PS 309 PLAYGROUND	Monroe to Madison Sts, Patchen & Ralp	Park/Playground - NYC	1.965 Acres	NYC DPR
		PS 40 PLAYGROUND	Ralph Ave, Sumpter St, Howard Ave, M	Park/Playground - NYC	0.964 Acres	NYC DPR

**Selected Facilities and Program Sites
In New York City, 2002-2005**

BROOKLYN COMMUNITY DISTRICT 3

<u>Block</u>	<u>Lot</u>	<u>Facility Name</u>	<u>Facility Address</u>	<u>Facility Type</u>	<u>Capacity</u>	<u>Oversight Agency</u>
<i>Parks</i>						
		PS 44 PLAYGROUND	M Garvey Blvd, Madison to Monroe Sts	Park/Playground - NYC	1.795 Acres	NYC DPR
		PS 59 SUMNER HOUSES PLGD	M Garvey Blvd, Throop, Park & Myrtle	Park/Playground - NYC	1.336 Acres	NYC DPR
		PS 81 PLAYGROUND	Lewis, Dekalb & Stuyvesant Aves, Kosc	Park/Playground - NYC	1.211 Acres	NYC DPR
		SARATOGA SQUARE PARK	Macon St, Howard Ave, Halsey St, Sarat	Park/Playground - NYC	3.214 Acres	NYC DPR
		ST ANDREW'S PLAYGROUND	Atlantic Ave, Herkimer St, Kingston Ave	Park/Playground - NYC	3.38 Acres	NYC DPR
		WEEKSVILLE PLAYGROUND	Atlantic, Howard Aves, Herkimer St	Park/Playground - NYC	0.29 Acres	NYC DPR
		KOSCIUSKO POOL	Marcy Ave & Kosciusko St, Dekalb & N	Other Athletic/Recreation Facility - NYC	2.391 Acres	NYC DPR
		BEATTIE SQUARE (T)	Broadway, Stuyvesant, Vernon Aves	Triangle, Strip, Plaza, or Sitting Area - NYC	0.012 Acres	NYC DPR
		GARDEN BEAUTIFUL	Corner of Broadway, Putnam Ave	Beach, Garden, Natural Area, Other - NYC	0.15 Acres	NYC DPR
		KOSCIUSKO STREET PARK	Kosciusko St, Marcus Garvey Blvd, Dek	Beach, Garden, Natural Area, Other - NYC	0.185 Acres	NYC DPR
		MAGNOLIA TREE EARTH CENTER	Lafayette, Marcy Avenues, Clifton Place	Beach, Garden, Natural Area, Other - NYC	0.809 Acres	NYC DPR
		DECATUR GREENSTREET	Decatur St & Marcus Garvey Blvd	Joint NYCDOT/DPR Landscaped Area	NA	NYC DOT
		GREENSTREET	Fulton Street & Sumpter Road	Joint NYCDOT/DPR Landscaped Area	NA	NYC DOT
		GREENSTREET	Broadway & Howard & Monroe	Joint NYCDOT/DPR Landscaped Area	NA	NYC DOT
		GREENSTREET	Franklin Av & Lafayette Av	Joint NYCDOT/DPR Landscaped Area	NA	NYC DOT
		GREENSTREET	Ralph Ave, Macdougall St, Fulton St	Joint NYCDOT/DPR Landscaped Area	0.017 Acres	NYC DOT
		GREENSTREET	Broadway, Malcolm X Blvd, Lawton St	Joint NYCDOT/DPR Landscaped Area	NA	NYC DOT
		GREENSTREET	Fulton St & Ralph Ave	Joint NYCDOT/DPR Landscaped Area	NA	NYC DOT
		GREENSTREET	Broadway & Mother Gaston Boulevard	Joint NYCDOT/DPR Landscaped Area	NA	NYC DOT
		GREENSTREET	Broadway & Leonard St & Moore St	Joint NYCDOT/DPR Landscaped Area	NA	NYC DOT

PUBLIC SAFETY AND CRIMINAL JUSTICE FACILITIES

1800	3	79TH PRECINCT	263 Tompkins Ave	NYC Police Station	NA	NYPD
1633	39	81ST PRECINCT	30 Ralph Ave	NYC Police Station	NA	NYPD
1719	1	HOUSING POLICE SERVICE AREA #3A	494 Marcy Ave	Other NYPD Facility	NA	NYPD
1654	45	ENGINE 214 LADDER 111	495 Hancock St	NYC Fire House	NA	FDNY
1601	23	ENGINE 217	940 Dekalb Ave	NYC Fire House	NA	FDNY

**Selected Facilities and Program Sites
In New York City, 2002-2005**

BROOKLYN COMMUNITY DISTRICT 3

<u>Block</u>	<u>Lot</u>	<u>Facility Name</u>	<u>Facility Address</u>	<u>Facility Type</u>	<u>Capacity</u>	<u>Oversight Agency</u>
1633	39	ENGINE 222 BATTALION 37	32 Ralph Ave	NYC Fire House	NA	FDNY
1730	49	ENGINE 230	701 Park Ave	NYC Fire House	NA	FDNY
1817	48	ENGINE 235 BATTALION 57	206 Monroe St	NYC Fire House	NA	FDNY
1723	1	EMS BEDFORD STUYVESANT STATIO	131 Throop Ave	NYC Emergency Medical Service	NA	FDNY
1723	1	EMS WILLIAMSBURG STATION #35 -	760 Broadway	NYC Emergency Medical Service	NA	FDNY
1486	6	ELLA MCQUEEN RESIDENTIAL CENT	41 Howard Ave	NYS OCFS Non-Secure Residence	25 Beds	NYS OCFS
1833	38	SGT HENRY JOHNSON CITY CHALLE	272 Jefferson Ave	NYS OCFS Day Treatment Program	50 Cert. Caseload	NYS OCFS

HOSPITALS, NURSING HOMES, AND AMBULATORY PROGRAMS

Nursing Homes and Hospital Inpatient Units

1703	51	BISHOP HENRY B. HUCKLES HURSIN	835 Herkimer St	Residential Health Care Facility	240 Beds	NYS DOH
1778	55	CABS NURSING HOME COMPANY	270 Nostrand Ave	Residential Health Care Facility	157 Beds	NYS DOH
1824	12	CONCORD NURSING HOME	300 Madison St	Residential Health Care Facility	140 Beds	NYS DOH
1705	1	INTERFAITH MED CTR ST JOHNS HOS	1545 Atlantic Ave	Hospital	406 Beds	NYS DOH
1723	1	WOODHULL MEDICAL & MENTAL HL	760 Broadway	Hospital	401 Beds	NYC HHC

Ambulatory Facilities and Programs

1862	1	BEDFORD MATERNITY FAMILY & PL	1360 Fulton St	Free Standing Health Center	NA	NYS DOH
1854	52	BEDFORD STUYVESANT FAMILY HE	1413 Fulton St	Free Standing Health Center	NA	NYS DOH
1778	55	LYNDON BAINES JOHNSON HEALTH	276 Nostrand Ave	Free Standing Health Center	NA	NYS DOH
1856	1	CENTER FOR HEALTHCARE SERVICE	613 Throop Ave	Hospital Affiliated Health Center	NA	NYS DOH
1837	2	CONCORD FAMILY HEALTH SERVICE	1221 Bedford Ave	Hospital Affiliated Health Center	NA	NYS DOH
1618	22	FAMILY HEALTH CENTER	1238 Broadway	Hospital Affiliated Health Center	NA	NYS DOH
1860	35	FULTON FAMILY HEALTH CENTER	1236 Fulton St	Hospital Affiliated Health Center	NA	NYS DOH
1593	32	HART STREET MEDICAL CENTER	1032 Broadway	Hospital Affiliated Health Center	NA	NYS DOH
1826	1	LOLA CUFFEE FAMILY HEALTH CEN	485 Throop Ave	Hospital Affiliated Health Center	NA	NYS DOH
1997	51	NEIGHBORHOOD HEALTH CENTER	1129 Fulton St	Hospital Affiliated Health Center	NA	NYS DOH
1638	146	RALPH AVE MEDICAL CENTER	38 Ralph Ave	Hospital Affiliated Health Center	NA	NYS DOH
1688	1	BREVOORT HOUSES HEALTH CENTE	258 Ralph Ave	HHC Child Health Clinic	NA	NYS DOH

**Selected Facilities and Program Sites
In New York City, 2002-2005**

BROOKLYN COMMUNITY DISTRICT 3

<u>Block</u>	<u>Lot</u>	<u>Facility Name</u>	<u>Facility Address</u>	<u>Facility Type</u>	<u>Capacity</u>	<u>Oversight Agency</u>
<i>Ambulatory Facilities and Programs</i>						
1598	1	ELEANOR ROOSEVELT HOUSES HEA	388 Pulaski St	HHC Child Health Clinic	NA	NYS DOH
1938	1	LAFAYETTE HOUSES HEALTH CTR (C	434 DeKalb Ave	HHC Child Health Clinic	NA	NYS DOH
1580	1	SUMNER AVENUE HEALTH CENTER (47 Marcus Garvey Blvd	HHC Child Health Clinic	NA	NYS DOH
ALCOHOLISM & SUBSTANCE ABUSE SERVICES						
<i>Residential</i>						
1812	1	BEDFORD-STUYVESANT CATC - ALC	1121 Bedford Ave	Community Residence - Alcoholism	22 Beds	NYS OMH
1627	25	KINGSBORO ATC - ALCSM INPT REH	754-56 Lexington Ave	Inpatient Rehabilitation - Alcoholism	100 Beds	NYS OMH
1778	8	NY THERAPEUTIC COMM. - DRUG FR	977 Bedford Ave	Drug Free Community Residence - Sub Abuse	50 Beds	NYS OMH
1928	43	NY THERAPEUTIC COMM-DRUG FRE	944 Bedford Ave	Drug Free Community Residence - Sub Abuse	40 Beds	NYS OMH
1723	1	WOODHULL MEDICAL CTR - MED. M	760 Broadway	Hospital-Based Detox/Rehab - Sub Abuse	38 Beds	NYC HHC
<i>Non-Residential</i>						
1812	1	BEDFORD-STUYVESANT CATC - ALC	1121 Bedford Ave	Med Supervised Outp Svc - Alcohol/Sub Abuse	NA	NYS OASAS
1723	1	WOODHULL MEDICAL & MH CTR-AL	760 Broadway	Med Supervised Outp Svc - Alcohol/Sub Abuse	NA	NYS OASAS
MENTAL HEALTH SERVICES						
<i>Residential</i>						
1623	2	SUS COMMUNITY RESIDENCE VII MI	53-55 Patchen Ave	Community-Based Residence - Mental Health	44 Beds	NYS OMH
1705	1	INTERFAITH MEDICAL CENTER INPA	1545 Atlantic Ave	Hospital Based Inpatient Care - Mental Health	120 Cert. Caseload	NYS OMH
1723	1	WOODHULL MED. & MH CTR. PSYCH.	760 Broadway	Hospital Based Inpatient Care - Mental Health	135 Beds	NYC HHC
<i>Non-Residential</i>						
1857	24	BEDFORD-STUYVESANT CMHC ADU	1475 Fulton St	Mental Health Clinic/Day Treatment	NA	NYS OMH
1812	1	BSCMHC ADULT CLINIC I	1121 Bedford Ave	Mental Health Clinic/Day Treatment	NA	NYS OMH
1857	24	BSCMHC CHILD AND ADOLESCENT C	1473 Fulton St	Mental Health Clinic/Day Treatment	NA	NYS OMH
1723	1	WOODHULL MED & MH CTR. CHILD	760 Broadway	Mental Health Clinic/Day Treatment	NA	NYS OMH
1723	1	WOODHULL MEDICAL & MH CENT. A	760 Broadway	Mental Health Clinic/Day Treatment	NA	NYS OMH
1974	29	BEDFORD-STUYVESANT CMHC CDTP	1124 Bedford Ave	Mental Health Clinic/Day Treatment	46 Cert. Caseload	NYS OMH

**Selected Facilities and Program Sites
In New York City, 2002-2005**

BROOKLYN COMMUNITY DISTRICT 3

<u>Block</u>	<u>Lot</u>	<u>Facility Name</u>	<u>Facility Address</u>	<u>Facility Type</u>	<u>Capacity</u>	<u>Oversight Agency</u>
<i>Non-Residential</i>						
1974	29	BSCMHC CDTF-DETERMINATION HO	1124 Bedford Ave	Mental Health Clinic/Day Treatment	100 Cert. Caseload	NYS OMH
1705	1	INTERFAITH MEDICAL CENTER PART	1545 Atlantic Ave	Hospital Based Inpatient Care - Mental Health	30 Cert. Caseload	NYS OMH

MENTAL RETARDATION & DEVELOPMENTAL DISABILITIES SERVICES

<i>Residential</i>						
1619	23	BEDFORD STUYVESANT COMMUNIT	758 Greene Ave	Intermediate Care Facility - MR/DD	10 Beds	NYS OMRDD
1629	37	BEDFORD STUYVESANT COMMUNIT	602 Quincy St	Intermediate Care Facility - MR/DD	10 Beds	NYS OMRDD
1856	60	FEDERATION OF PUERTO RICAN	109 Decatur St	Intermediate Care Facility - MR/DD	10 Beds	NYS OMRDD
1642	80	INDEPENDENT LIVING ASSOCIATION	691 Madison St	Intermediate Care Facility - MR/DD	16 Beds	NYS OMRDD
1987	58	INDEPENDENT LIVING ASSOCIATION	49 Madison St	Intermediate Care Facility - MR/DD	8 Beds	NYS OMRDD
1760	7	SUS COMMUNITY RESIDENCE	150 Vernon Ave	Intermediate Care Facility - MR/DD	40 Beds	NYS OMRDD
1650	70	BEDFORD STUYVESANT COMMUNIT	579 Jefferson Ave	Community Residence - MR/DD	10 Beds	NYS OMRDD
1504	73	FEDERATION OF PUERTO RICAN	363 Bainbridge St	Community Residence - MR/DD	6 Beds	NYS OMRDD
<i>Non-Residential</i>						
1853	1	HEARTSHARE HUMAN SERVICES OF	163 MacDonough St	Clinic/Day Treatment - MR/DD	80 Cert. Caseload	NYS OMRDD
1853	1	HEARTSHARE HUMAN SERVICES OF	272 Macon St	Clinic/Day Treatment - MR/DD	40 Cert. Caseload	NYS OMRDD
1487	6	MIRACLE MAKERS, INC.	117-118 Ralph Ave	Day Training/Preschool Program - MR/DD	13 Cert. Caseload	NYS OMRDD
1548	19	LONG LIFE INFO & REFERRAL NETW	1958 Fulton St	Supported/Transitional Employment - MRDD	NA	NYC DOHM

DAYCARE AND RESIDENTIAL FACILITIES FOR CHILDREN

<i>Residential</i>						
1837	89	BEDFORD-STUYVESANT	33 Halsey St	Group Foster Home	12 Beds	NYC ACS
1627	10	CATHOLIC GUARDIAN SOCIETY MAC	105 Malcolm X Blvd	Group Foster Home	10 Beds	NYC ACS
1810	16	QUINCY ST GROUP HOME	426 Quincy St	Group Foster Home	9 Beds	NYC ACS
<i>Daycare and Headstart Facilities</i>						
1769	7	AGUADILLA DCC	656 Willoughby Ave	Group Day Care - Public	115 Children	NYC DOHM
1783	1	ASSOCIATION OF BLACK SOCIAL WO	1005-07 Bedford Ave	Group Day Care - Public	97 Children	NYC DOHM

**Selected Facilities and Program Sites
In New York City, 2002-2005**

BROOKLYN COMMUNITY DISTRICT 3

<u>Block</u>	<u>Lot</u>	<u>Facility Name</u>	<u>Facility Address</u>	<u>Facility Type</u>	<u>Capacity</u>	<u>Oversight Agency</u>
<i>Daycare and Headstart Facilities</i>						
2022	18	BEDFORD AVENUE DCC	40 Brevoort Pl	Group Day Care - Public	95 Children	NYC DOHM
1938	1	BILLY MARTIN CHILD DEVELOPMEN	333 Classon Ave	Group Day Care - Public	75 Children	NYC DOHM
1688	1	BREVOORT CHILDREN'S CTR	250 Ralph Ave	Group Day Care - Public	60 Children	NYC DOHM
1645	76	CORNERSTONE DAY CARE CTR	289 Lewis Ave	Group Day Care - Public	69 Children	NYC DOHM
1912	41	DAVID T. BRADLEY DCC	172 Franklin Ave	Group Day Care - Public	90 Children	NYC DOHM
1481	43	FREEWILL DAY CARE CENTER	16 Howard Ave	Group Day Care - Public	87 Children	NYC DOHM
1485	74	FREEWILL DAY CARE CTR	887 Jefferson Ave	Group Day Care - Public	25 Children	NYC DOHM
1487	11	FREEWILL DAY CARE CTR	862 Jefferson Ave	Group Day Care - Public	30 Children	NYC DOHM
1719	1	MARCY CHILDREN'S CTR	494 Marcy Ave	Group Day Care - Public	59 Children	NYC DOHM
1598	1	MARY MCLEOD BETHUNE DCC	360 Pulaski St	Group Day Care - Public	60 Children	NYC DOHM
1998	1	P.S.3 BEDFORD AVE	50 Jefferson Ave	Group Day Care - Public	95 Children	NYC DOHM
1631	1	PUTNAM CHILD DEV. CENTER	706 Quincy St	Group Day Care - Public	85 Children	NYC DOHM
1580	1	SUMNER CHILDREN'S CENTER	860 Park Ave	Group Day Care - Public	59 Children	NYC DOHM
1783	23	TABERNACLE DAY CARE CENTER, IN	34-52 Kosciuszko St	Group Day Care - Public	214 Children	NYC DOHM
1784	11	THE SALVATION ARMY BEDFORD DC	110 Kosciuszko St	Group Day Care - Public	39 Children	NYC DOHM
1740	1	TOMPKINS CHILDREN'S CENTER	730 Park Ave	Group Day Care - Public	60 Children	NYC DOHM
1787	1	A NEW COMMUNITY EARLY CHILDH	765 Lafayette Ave	Group Day Care - Private	45 Children	NYC DOHM
1677	41	ADE CHILD CARE CENTER, INC.	506 Medonough St	Group Day Care - Private	24 Children	NYC DOHM
1856	41	BETHANY CHILD DEVELOPMENT CE	460 Marcus Garvey Blvd	Group Day Care - Private	85 Children	NYC DOHM
1760	41	BROOKLYN COMMUNITY DCC	266 Throop Ave	Group Day Care - Private	30 Children	NYC DOHM
1883	29	CHILD DEVELOPMENT SUPPORT	802 Kent Ave	Group Day Care - Private	30 Children	NYC DOHM
1632	4	CHILDREN OF LOVE DCC	129 Malcolm X Blvd	Group Day Care - Private	46 Children	NYC DOHM
1789	12	DR. CLARENCE R. JOHNSON CHRISTI	600 Lafayette Ave	Group Day Care - Private	29 Children	NYC DOHM
1589	35	EARLY INTERVENTION CENTER OF B	386 Vernon Ave	Group Day Care - Private	30 Children	NYC DOHM
1862	1	FAM DYNAMICS CHILDREN'S RM	1360 Fulton St	Group Day Care - Private	10 Children	NYC DOHM
1621	76	GIGGLERS II INFANT & PRE-SCH	703-70 Lexington Ave	Group Day Care - Private	40 Children	NYC DOHM
1548	19	GOOD SAMARITAN FULTON DAY CA	1958 Fulton St	Group Day Care - Private	75 Children	NYC DOHM
1480	2	GOOD SAMARITAN GATES CDC	992 Gates Ave	Group Day Care - Private	100 Children	NYC DOHM

**Selected Facilities and Program Sites
In New York City, 2002-2005**

BROOKLYN COMMUNITY DISTRICT 3

<u>Block</u>	<u>Lot</u>	<u>Facility Name</u>	<u>Facility Address</u>	<u>Facility Type</u>	<u>Capacity</u>	<u>Oversight Agency</u>
<i>Daycare and Headstart Facilities</i>						
1619	8	IN KIDS WE TRUST	241 Marcus Garvey Blvd	Group Day Care - Private	18 Children	NYC DOHM
1500	36	JCB	644 Mcdonough St	Group Day Care - Private	25 Children	NYC DOHM
1633	58	JUNIOR ACADEMY	856 Quincy St	Group Day Care - Private	45 Children	NYC DOHM
1862	1	LITTLE SUN PEOPLE INC.	1360 Fulton St	Group Day Care - Private	60 Children	NYC DOHM
1680	9	MT. LEBANON EARLING LEARNING C	230 Decatur St	Group Day Care - Private	30 Children	NYC DOHM
1844	50	ROSE F. KENNEDY FAMILY CENTER	178 Halsey St	Group Day Care - Private	13 Children	NYC DOHM
1612	35	RUGGED CROSS CHRISTIAN DC	1084 Lafayette Ave	Group Day Care - Private	29 Children	NYC DOHM
1851	39	STUYVESANT HGHTS CHRISTIAN CH	69 Macdonough St	Group Day Care - Private	45 Children	NYC DOHM
1815	36	SUNSHINE DAY CARE CENTER	576 Gates Ave	Group Day Care - Private	40 Children	NYC DOHM
1995	6	THE WILLISTON ACADEMY	1-11 Jefferson Ave	Group Day Care - Private	61 Children	NYC DOHM
1589	35	VERNON AVE CHILDREN'S SCH I/T, M	386 Vernon Ave	Group Day Care - Private	105 Children	NYC DOHM
1589	35	VERNON AVE CHILDREN'S SCH, MET	386 Vernon Ave	Group Day Care - Private	140 Children	NYC DOHM
1592	1	VERNON AVENUE CHILDREN'S SCHO	75 Lewis Ave	Group Day Care - Private	50 Children	NYC DOHM
1723	1	WOODHULL MEDICAL&MENTAL HE	760 Broadway	Group Day Care - Private	38 Children	NYC DOHM
1641	47	YOUNG MINDS IN PROGRESS	180 Malcolm X Blvd	Group Day Care - Private	22 Children	NYC DOHM
1598	1	BED STUY ECDC INC.	971 Dekalb Ave	Head Start Center - Public	30 Children	NYC DOHM
1675	19	BEDFORD STUYVESANT	265 Decatur St	Head Start Center - Public	40 Children	NYC DOHM
1833	38	BEDFORD STUYVESANT E.C.D.C. INC.	260 Jefferson Ave	Head Start Center - Public	45 Children	NYC DOHM
1802	51	BEDFORD STUYVESANT ECD CENTE	262 Lexington Ave	Head Start Center - Public	60 Children	NYC DOHM
1629	1	BEDFORD STUYVESANT ECDC, INC.	275 Marcus Garvey Blvd	Head Start Center - Public	40 Children	NYC DOHM
1677	41	BEDFORD STUYVESANT ECDC, INC./	506 Mcdonough St	Head Start Center - Public	51 Children	NYC DOHM
1635	41	BEDFORD STYUVESANT E.C.D.C. INC.	214 Stuyvesant Ave	Head Start Center - Public	40 Children	NYC DOHM
1588	1	BFFY ST. JOSEPH HEADSTART	300 Vernon Ave	Head Start Center - Public	55 Children	NYC DOHM
1704	25	BISHOP SEXTON HEAD START	933 Herkimer St	Head Start Center - Public	80 Children	NYC DOHM
1656	4	BRIDGE ST. HEAD START	281 Stuyvesant Ave	Head Start Center - Public	40 Children	NYC DOHM
1691	12	COMMUNITY PARENTS HS	90 Chauncey St	Head Start Center - Public	60 Children	NYC DOHM
1490	1	MCDONOUGH ST. HEAD START	820 Hancock St	Head Start Center - Public	100 Children	NYC DOHM
1624	1	P.A.L. HEAD START #1A	265 Marcus Garvey Blvd	Head Start Center - Public	21 Children	NYC DOHM

**Selected Facilities and Program Sites
In New York City, 2002-2005**

BROOKLYN COMMUNITY DISTRICT 3

<u>Block</u>	<u>Lot</u>	<u>Facility Name</u>	<u>Facility Address</u>	<u>Facility Type</u>	<u>Capacity</u>	<u>Oversight Agency</u>
<i>Daycare and Headstart Facilities</i>						
1898	5	CHILD DEVELOPMENT SUPPORT COR	128 Franklin Ave	Head Start Center - Private	35 Children	NYC DOHM
1898	5	HAMILTON CHILD DEV CTR	128 Franklin Ave	Head Start Center - Private	28 Children	NYC DOHM

FACILITIES FOR SENIORS

1688	1	BREVOORT SENIOR CENTER	280 Ralph Ave	Senior Center	660 Av. Meals/Month	NYC DFTA
1656	5	BRIDGE ST SR CITZ PROGRAM	277 Stuyvesant Ave	Senior Center	1440 Av. Meals/Month	NYC DFTA
1681	6	DECATUR STUYVESANT SENIOR CTR	375 Stuyvesant Ave	Senior Center	2280 Av. Meals/Month	NYC DFTA
1595	24	MARIA LAWTON SENIOR CENTER	400 Hart St	Senior Center	1800 Av. Meals/Month	NYC DFTA
1636	24	STUYVESENT GARDENS	150 Malcolm X Blvd	Senior Center	1950 Av. Meals/Month	NYC DFTA
1798	40	WAYSIDE TOMPKINS PARK SENIOR C	550 Greene Ave	Senior Center	2370 Av. Meals/Month	NYC DFTA

RESIDENTIAL FACILITIES AND FOOD PROGRAMS FOR ADULTS & FAMILIES

Residential

1601	7	DEKALB AVENUE APARTMENTS	910 Dekalb Ave	DHS-Contracted Supportive SRO Housing	37 Singles Units	NYC DHS
1910	52	MERCY GARDEN(PROGRESS OF PEOP	249 Classon Ave	DHS-Contracted Supportive SRO Housing	78 Singles Units	NYC DHS
1648	19	OUR LADY OF GOOD COUNSEL	800 Madison St	DHS-Contracted Supportive SRO Housing	83 Singles Units	NYC DHS
1810	42	BLACK VERERANS SOCIAL JUST	474 Quincy St	HPD-Assisted Supportive Housing - Adults	14 Singles Units	NYC HPD
1814	23	DOE FUND	520 Gates Ave	HPD-Assisted Supportive Housing - Adults	42 Singles Units	NYC HPD
1782	63	LANTERN GROUP	331-341 Kosciusko St	HPD-Assisted Supportive Housing - Adults	72 Singles Units	NYC HPD
1985	14	PRATT AREA COMMUNITY COUNCIL	218 Gates Ave	HPD-Assisted Supportive Housing - Adults	72 Singles Units	NYC HPD
1967	68	85 LEXINGTON AVENUE	85 Lexington Ave	Shelter For Singles - DHS Contracted	101 Beds	NYC DHS
1649	1	PAMOJA HOUSE	357 Sumner Ave	Shelter For Singles - DHS Contracted	200 Beds	NYC DHS
1621	81	PROVIDENCE HOUSE VII	699-701 Lexington Ave	Family Homeless Facility - DHS Contracted	15 Family Units	NYC DHS
1686	26	PROVIDENCE HOUSE II	172 Bainbridge St	Family Homeless Facility - by DHS Referral	3 Family Units	NA
1844	50	ROSE F. KENNEDY FAMILY CTR	178 Halsey St	Family Homeless Facility - by DHS Referral	14 Family Units	NA

Food Programs and Drop-In Centers

1656	5	BRIDGE STREET AME CHURCH	277 Stuyvesant Ave	Soup Kitchen	NA	NA
------	---	--------------------------	--------------------	--------------	----	----

**Selected Facilities and Program Sites
In New York City, 2002-2005**

BROOKLYN COMMUNITY DISTRICT 3

<u>Block</u>	<u>Lot</u>	<u>Facility Name</u>	<u>Facility Address</u>	<u>Facility Type</u>	<u>Capacity</u>	<u>Oversight Agency</u>
<i>Food Programs and Drop-In Centers</i>						
1807	48	JOHN WESLEY UNITED METHODIST C	260 Quincy St	Soup Kitchen	NA	NA
1776	47	ACT OF FAITH MINISTRIES	835 DeKalb Ave	Food Pantry	NA	NA
1813	23	ALL PEOPLE'S CHURCH OF APOSTOLI	422 Gates Ave	Food Pantry	NA	NA
1781	34	BELIEVERS TABERNACLE OF FAITH C	820 Dekalb Ave	Food Pantry	NA	NA
1761	66	BLACK VETERANS FOR SOCIAL JUST	665 Willoughby Ave	Food Pantry	NA	NA
1645	1	CORNERSTONE BAPTIST CHURCH	562-74 Madison St	Food Pantry	NA	NA
1686	71	FAITH BASED FOOD DISTRIBUTION &	121 Chauncey St	Food Pantry	NA	NA
1531	51	FULL GOSPEL TABERNACLE OF FAIT	15A Hull St	Food Pantry	NA	NA
1686	40	KING EMMANUEL COMMUNITY SER	340-44 Malcolm X Blvd	Food Pantry	NA	NA
1486	23	MT. SINAI SPIRITUAL CHURCH	1070 Putnam Ave	Food Pantry	NA	NA
1786	49	NORTHEAST BROOKLYN DIVISION O	745 Lafayette Ave	Food Pantry	NA	NA
1784	11	SALVATION ARMY BEDFORD	601 Lafayette Ave	Food Pantry	NA	NA
1833	38	SILOAM PRESBYTERIAN CHURCH	260 Jefferson Ave	Food Pantry	NA	NA
1675	19	ST. BENEDICTS PANTRY ST. PHILLIPS	265 Decatur St	Food Pantry	NA	NA
1813	41	ST. GEORGE'S EPISCOPAL CHURCH	800 Marcy Ave	Food Pantry	NA	NA
1758	1	UNITED GRAND CHAPTER OF EASTE	441 Willoughby Ave	Food Pantry	NA	NA
1508	19	UNITY FAITH OUTREACH	378 Bainbridge St	Food Pantry	NA	NA
1851	1	AGAPE SOCIAL SERVICES BEULAH	929 Marcy Ave	Joint Soup Kitchen & Food Pantry	NA	NA
1771	44	ALL PEOPLE'S CHURCH APOSTOLIC F	182 Tompkins Ave	Joint Soup Kitchen & Food Pantry	NA	NA
1825	57	CORNERSTONE SDA CHURCH	463 Putnam Ave	Joint Soup Kitchen & Food Pantry	NA	NA
1787	36	CROSSOVER BAPTIST CHURCH	358 Kosciuszko St	Joint Soup Kitchen & Food Pantry	NA	NA
1803	70	MACEDONIA CHURCH OF CHRIST	289 Quincy St	Joint Soup Kitchen & Food Pantry	NA	NA
1973	28	MT. SINAI BAPTIST CHURCH	241-45 Gates Ave	Joint Soup Kitchen & Food Pantry	NA	NA
1650	69	NEWMAN MEMORIAL UNITED METH	581 Jefferson Ave	Joint Soup Kitchen & Food Pantry	NA	NA
1618	45	OPEN DOOR CHURCH	999 Greene Ave	Joint Soup Kitchen & Food Pantry	NA	NA
1755	46	SOLID ROCK BAPTIST CHURCH	120 Tompkins Ave	Joint Soup Kitchen & Food Pantry	NA	NA
1592	1	ST. JOHN'S BREAD AND LIFE PROGRA	75 Lewis Ave	Joint Soup Kitchen & Food Pantry	NA	NA
1787	1	ST. PHILIP'S CHRISTIAN CHURCH	765 Lafayette Ave	Joint Soup Kitchen & Food Pantry	NA	NA

**Selected Facilities and Program Sites
In New York City, 2002-2005**

BROOKLYN COMMUNITY DISTRICT 3

<u>Block</u>	<u>Lot</u>	<u>Facility Name</u>	<u>Facility Address</u>	<u>Facility Type</u>	<u>Capacity</u>	<u>Oversight Agency</u>
<i>Food Programs and Drop-In Centers</i>						
1755	32	ST. STEPHEN OUTREACH MINISTRY	874 Myrtle Ave	Joint Soup Kitchen & Food Pantry	NA	NA
1851	39	STUYVESANT HEIGHTS CHRISTIAN C	69 McDonough St	Joint Soup Kitchen & Food Pantry	NA	NA
1802	51	TABERNACLE CHURCH OF GOD	264 Lexington Ave	Joint Soup Kitchen & Food Pantry	NA	NA
1678	84	UNION BAPTIST CHURCH	461 Decatur St	Joint Soup Kitchen & Food Pantry	NA	NA